














LEGEND 

-  NTTA System (Open to Traffic)
-  Under Construction
-  Non-NTTA System
-  Corridor Study Area
-  Existing Main Lane Toll Gantry
-  Existing Ramp Toll Gantry
-  Interstate Highway
-  U.S. and State Highway
-  Rail
-  County Line

Toll project details not to scale October 13, 2011

President George Bush Turnpike Project Location Map